

ORDINANCE NO. 24-00

DESIGNATING ATV/UTV ROUTES

State of WI All-Terrain and Utility Terrain Vehicles Laws Adopted:

The provisions describing and defining regulations with respect to all-terrain and utility terrain vehicles in the following enumerated Subsections of Sec. 23.33 of the WI Statutes, WI Dept of Natural Resources Code 64, and any future amendments or revisions, are hereby adopted by reference and made part of this Section as if fully set forth herein. Any acts required to be performed by the following Statutory Subsections or which are prohibited by such Statutory Subsections are required to be performed by this Section or are prohibited by this Section:

- 23.33(2) Registration
- 23.33(3) Rules of operation (including Subsections (a) thru (e))
- 23.33(5)(a)(c) Age restrictions
- 23.33(6) Equipment requirements (including Subsections (a) thru (e))
- 23.33(7) Accidents (including Subsections (a) thru (b))
- 23.33(1) Definitions (including Subsections (a) thru (r))
- 23.33(12) Enforcement
- 23.33(13) Penalties

USE REGULATIONS:

- (a) The intent of this Section is to establish routes within the Town of Cable whereby all-terrain and utility terrain vehicles may reach the trails and the all-terrain and utility terrain vehicle areas located outside of the Town of Cable.
- (b) All all-terrain and utility terrain vehicle routes within the Town of Cable shall be marked by uniform marking signs which conform to regulations of the State of Wisconsin Department of Transportation and Natural Resources.
- (c) All all-terrain and utility terrain vehicles within the Town of Cable shall be marked by uniform marking signs which conform to regulations of the State of Wisconsin Department of Transportation and Natural Resources.
- (d) All-terrain and utility terrain vehicles shall be allowed to operate on any roadway not ordinarily traveled.
- (e) All terrain and utility terrain vehicles shall not exceed 25 miles per hour while operating within the limits of the Town of Cable.

- (f) All all-terrain and utility terrain vehicles must stop at each and every intersection in the Town of Cable.
- (g) A person who is at least fourteen (14) years of age, but under sixteen (16) years of age, may not operate an all-terrain and utility terrain vehicle in the Town of Cable unless he or she holds a valid All-Terrain or Utility Terrain Vehicle Safety Certificate or is accompanied by a person over eighteen (18) years of age. A person who is at least fourteen (14) years of age but less than sixteen (16) years of age who holds an All-Terrain or Utility Terrain Vehicle Safety Certificate shall carry it while operating an all-terrain or utility terrain vehicle and shall display it to a law enforcement officer on request. A person under the age of fourteen (14) may not drive an all-terrain or utility terrain vehicle unless accompanied by an adult.
- (h) All-terrain and Utility terrain vehicles may operate within the Town of Cable between the hours of sunrise and sunset.
- (i) All all-terrain and utility terrain vehicles shall yield to all vehicular traffic and pedestrian movement.
- (j) All-terrain and utility terrain vehicle operation on a roadway which is an all-terrain and utility terrain vehicle route is authorized only for the extreme right side of the roadway, except that left turns may be made from any part of the roadway which is safe given prevailing conditions.
- (k) No operator under the age of eighteen (18) may carry a passenger.
- (l) Helmets must be worn for operator under the age of eighteen (18).
- (m) All-terrain and utility terrain vehicle routes are designated herein.

DESIGNATED ROUTES:

Big Brook Road

River Road

Short Road

Squaw Bend Road / changed to Leonard School Road

Squaw Bend Extension / changed to Old Mill Road

Sunset Road

Totogatic Road

Spider Lake Fire Lane (effective 6/9/05)

Approximately 3/10 mile on Randysek Road from Sawyer County Line North to the new trail (effective 4/14/2010)

Timber Trail (to Randysek Rd) (effective 5/12/10)

Randysek Road N (to Philipi) (effective 5/12/10)

Philipi Road (effective 5/12/2010)

Kavanaugh Road (N of Philipi 450' to Private Property) (effective 5/12/2010)

Old Grade (N to Brakken) (effective 5/12/2010)

Brakken St. (N to County M) (effective 5/12/2010)

Telemark Road at Pilot Fish Inn to Spider Lake Fire Lane (effective 7/15/2010)

Ole Lake Road (effective 10/13/2010)

Roads within the Wilde River Development for residential access (effective 01/12/2011)

Spruce Street turning on Kavanaugh Road to Perry Lake Road crossing on the railroad grade from the snowmobile trail to Blue Moon Road to the Drummond Town Line, contingent upon Drummond connecting to that point (effective 05/16/2012)

Randysek Road to Spruce Street to the old railroad grade to the lumber yard, contingent upon the loss of the connector route across the private land between Kavanaugh Road and the railroad grade (effective 07/18/2012)

Frels Road from County M to Telemark Road and also to include the Amundson Road access to the trailhead on Frels Road (effective 07/18/2012)

The following route speed limit will be 25 mph, except from Kavanaugh Rd to the Old Grade to Brakken Street, which will be 10 mph, and South of McNaught Road, which will be 45 mph.

PENALTIES:


Violation of this Ordinance shall be punishable by a forfeiture and enforced pursuant to WI Statute 23.33(13).

SIGNAGE:


The ATV Club agrees to obtain proper signage for the designated routes. The ATV Club agrees to put them up and maintain the signs in the Town of Cable.

This ordinance shall be in force and effect on and after its passage and posting.


Enacted at a regular Town Board meeting the 16th day of October, 2012.




Larry Ludzack, Chairman



Jeff Rasmussen, Supervisor



Duane Amundson, Supervisor



Attest: Laura Bjork, Clerk

Posting Date: 11-13-12

AMENDMENT TO ATV ORDINANCE NO. 24-00 Designating ATV/UTV Routes

Section (m) DESIGNATED ROUTES:

All Town of Cable Roads – effective on and after its passage and posting
 Enacted at a regular town board meeting the 11th day of February 2013,
 contingent on a one year trial basis.

Enacted at a regular town board meeting on the 11th day of March, 2014

1 st Street	Juniper Court	Short Road
2 nd Street	Karow Trail	Silver Birch Drive
2 nd Avenue	Kavanaugh Road	North Silver Birch Drive
3 rd Avenue	Kinzie Lane	South Silver Birch Drive
4 th Avenue	Krafts Point Road	Songbird Lane
Amundson Road	Lake Lodge Drive	South Lake Owen Drive
Ash Court	Leonard School Road	South Ridge Road
Aspen Court	Lipke Road	South Riverside Road
Balsam Court	Maple Court	South Tahkodah Lake Road
Beech Court	McAully Road	Spider Lake Fire Lane
Big Brook Road	McNaught Road	Spruce Street
Big Pine Drive	Metros Landing	Stone Pine Drive
Birch Court	Morse Road	Sunset Ext.
Birch Lane	Motyka Lane	Sunset Road
Blue Moon Road	Namakagon River Road	Sunset Trail
Brakken Street	Neers Road	Tahkodah Lake Road
Cable Lake Landing	North Riverside Road	Tahkodah Lake Landing
Cable Woods Road	Norway Court	Tamarack Court
Cedar Court	Oak Court	Tanglewood Court
Chestnut Court	Old D Road	Telemark Road
East Cable Lake Road	Old Mill Road	Timber Trail
East Leonard School Road	Ole Lake Road	Totogatic Road
Elm Court	Parker Road	Tower Road
Evergreen Court	Parquette Lane	Trail Inn Road
Fir Court	Perry Lake Road	Trail Inn Road South
Flowers Avenue	Perry Lake Landing	Wald Road
Frels Road	Phillipi Road	Wald Road Ext.
Hambrecht Road	Pine Court	Walker Road
Hardwood Court	Poplar Court	Walnut Court
Harris Road	Radloff Road	West Cable Lake Road
Hemlock Court	Randysek Road	West Woodcrest Drive
Hickory Court	Resort Road	White Pine Court
Jalowitz Road	Reynolds Street	Willow Court
Jenkins Road	Robin Lane	Wollin Road
Judy Lane	Sassafras Court	Woodcrest Drive

Anna Gorb
 Town Clerk